












-  **Easiest**  
For warm-up and new skiers
-  **More Difficult**  
For advanced beginners and experienced skiers
-  **Most Difficult**  
For experienced skiers
-  **Information Signs**

- Legend**
-  **P** Parking/Trailhead
  -  Ski Trail
  -  Stream
  -  Pipeline
  -  Gate
  -  Railroad
  -  Trail/Road



# Deer Lick Cross-Country Ski Area

Allegheny National Forest

Tread Lightly! is an educational program dedicated to increasing awareness of how to enjoy the outdoors while minimizing impacts.

**Tread Lightly! Pledge:**

- Travel and recreate with minimum impact.
- Respect the environment and the rights of others.
- Educate yourself, plan and prepare before you go.
- Allow for future use of the outdoors, leave it better than you found it.
- Discover the rewards of responsible recreation.

*Land stewardship ethics courtesy of Tread Lightly! (tlinc@xmission.com)*



NAD27  
UTM zone 17  
North:  
E 664670

**Trail Distances**

Reservoir Loop	3.2 km	(2.0 mi.)
Deer Lick Loop	4.6 km	(2.9 mi.)
Pipeline Loop	5.8 km	(3.6 mi.)



Warren  
13 mi.

Sheffield

